

Welcome to the Data Download facility

This facility allows you to select, search for and download Ordnance Survey map data.

[< Start Again](#)[1. Product/Format](#)[2. Search](#)[3. Search Results](#)[4. Choose Data](#)[5. Download](#)**Files Extracted**


Below is a list of the files you have requested, together with their type and size, a contents list and a conditions of use document.


YOUR DATA FILES WILL BE DELETED AFTER 24 HOURS.


To download each file, right click on the filename and select 'save link as' or 'save target as'. The wording of each option will vary depending on your web browser. Mac users should hold down the Control key and click on the link


File name	Description	Size
conditions.txt	Conditions of use	6 KB
contents.txt	List of files requested	1 KB
Data.zip	ZIP Data File	2 MB

[Terms of Use](#)

 Dotted Eyes

 InterpOSe (Digimap Edition) Processing

 InterpOSe (Digimap Edition) User Guide

 InterpOSe (Digimap Edition) Validation

Location: InterpOSe_Digimap (C:\Program Files (x86)\
Dotted Eyes\InterpOSe Digimap)



InterpOSe for Digimap® v4.6

Interpret and process OS MasterMap effectively.

Licensed for use by users of the EDINA Digimap service.

Output files must not be distributed outside
the organisation.

Powered by FME® Objects



www.dottedeyes.com

© Dotted Eyes Limited 2001-2008 All rights reserved.

Help

< Back

Next >

Finish

Cancel

Contents order file

Contains a summary of the order and will be used to control the processing

Contents order file (.txt)



*locate the file in the folder
with your NTF files.*

Help

< Back

Next >

Finish

Cancel

Input files



You may choose a subset of files to process

- Process all files
- Process a subset

Help

< Back

Next >

Finish

Cancel

Output format

Several output formats are available



Format of output files

- MapInfo Tables (.tab)
- MapInfo Interchange (.mif/.mid)
- ESRI Shape (.shp)
- AutoCAD Drawing (.dwg)
- Drawing eXchange Format (.dxf)

Names of attribute columns

- Standard name (max 31 chars)
- Short name (max 10 chars)

Change history & departed features

- Same format as output files
- dBase III database (.dbf)

Help

< Back

Next >

Finish

Cancel


AutoCAD settings



Choose the options required

AutoCAD version to be output

- Release 14
- Release 2004
- Release 2000
- Release 2007

Template file 

Attribute storage

- No attributes
- Extended entity data

Help

< Back

Next >

Finish

Cancel

Output tables

Each output table specified in the parameter file may be included or omitted

- Text_Building
- Text_Building_or_Structure
- Text_Built_Environment
- Text_Manmade_Feature
- Text_General_Feature
- Text_Manmade_Surface
- Text_Natural_Surface
- Text_Bench_Mark
- Text_Historic
- Text_Inland_Water
- Text_Manmade_Landform
- Text_Natural_Landform
- Text_Path
- Text_Boundary

- Change_History
- Validation_Vault

Select All

Clear All

Help

< Back

Next >

Finish

Cancel

Metadata files

A record of processing done in this session and, optionally, previous ones

Log file summarising the actions taken

Include statistics on how many features match each rule

*in the same folder where you want
the files, name a file for the log file.
e.g. **log.txt***

Help

< Back

Next >

Finish

Cancel

Integrated Transport Network (ITN) Processing



A reference database is required for ITN processing

ITN layer of OS MasterMap

- Ignore any ITN features if encountered in input files and process only the other layers
- Load ITN features into reference database and continue extraction into output tables

A reference database (if required) will be created in the folder for temporary files and deleted after processing.

Help

< Back

Next >

Finish

Cancel

Processing of chunks



The output may be divided into sub-folders according to the input structure

- Discard duplicate features at the edges of geographic chunks

When processing a large number of chunks, divide the output to work within the file size limit of your system. InterpOSe will create seamless tables if you are using the MapInfo .tab output format.

Gazetteer tables are never divided, so they can be searched.

Help

< Back

Next >

Finish

Cancel

Catalogue



A catalogue file contains a region for each input file, including metadata

- Maintain catalogue of information about chunks

Catalogue File

F:\Users\Neil González\Documents\Kingston Universi 

- Include counts of each type of feature

Help

< Back

Next >

Finish

Cancel