

TODAY'S MESSAGES:

Please try the new **Roam** facility, available in BETA from the Ordnance Survey Collection. Roam will replace **Classic** in January 2010. **Carto will remain available**, and will continue to offer all current functionality.

■ [Digimap Blog](#) 

■ [Digimap News](#)

Ordnance Survey small-scale datasets available for download. Ordnance Survey MiniScale (1:1,000,000) and 1:250,000 Colour Raster products are now available for download from [ShareGeo](#).

Map and Data Collections



Ordnance Survey Collection †
Contemporary Ordnance Survey maps and map data.
[More information](#)



Historic Digimap †
Historical Ordnance Survey maps from 1843 to 1996.
[More information](#)



Geology Digimap †
(Access denied, subscription required)
Current British Geological Survey map data and Lexicon of named Rock Units.
[More information](#)



Marine Digimap †
(Access denied, subscription required)
Hydrographic and marine data from SeaZone Solutions Ltd.
[More information](#)

Find and Share



Go-Geo! †
Search for geospatial data, information and services.
[More information](#)



ShareGeo (Beta) ‡
Find, contribute and share geospatial data with others.
[More information](#)



GeoDoc †
Create geospatial metadata for publication in Go-Geo!.

Tools/Developer's Area



This is a new area which will be available in the near future.
In the meantime, find out about the GeoCrossWalk gazetteer and Digimap mapping APIs in the Ordnance Survey Collection. Separate registration will be required in order to use these.

JISC † JISC funded ‡ JISC supported

Welcome **Natasha Richards**.
You are logged into Digimap Collections,
if you are **not** this person, click [here](#).

Copyright Notice

Access to this service is permitted only by registered users from Higher and Further Education Institutions (HFEIs) which subscribe to the Digimap Ordnance Survey Collection administered by EDINA.

Use of Ordnance Survey (OS) data within Digimap is subject to [copyright terms and conditions](#) which form part of this service. Use of Ordnance Survey data from Digimap is restricted to users whose HFEI is in possession of a current Ordnance Survey Education Copyright Licence. The issue of this Licence and payment of the appropriate fee forms part of the subscription and registration procedure for Ordnance Survey data in the Digimap Service. The Ordnance Survey data within Digimap is Crown Copyright. This copyright must be acknowledged with the following wherever maps and/or data are used: ©Crown Copyright/database right 20(yy). An Ordnance Survey/EDINA supplied service." Use of Ordnance Survey data from Digimap is strictly limited to Educational Purposes only. The Ordnance Survey data may not be used for commercial research purposes or for commercial gain either by the individual or his or her HFEI. Data stored by you on any network-accessible servers, or other computers to which non Authorised Users may have access, must only be accessible to those who are registered and eligible to use it. Any unauthorised use will result in the withdrawal of the HFEI's right to access the Ordnance Survey data.

If you are in any doubt as to your entitlement to use Digimap please contact your site representative or consult the [EDINA Digimap website](#).

The activities of users within Digimap are logged and analysed by EDINA. If you are NOT an Authorised User, log out now.

I agree to
the conditions

I do not agree to
the conditions

Page last updated: 31st October 2007

[Terms of Use](#)

- [Help](#)
- [Getting Started](#)
- [About Mapping Products](#)
- [Copyright/Terms of Use](#)
- [Accessibility Statement](#)

- [About Digimap OS](#)
- [Local Information](#)
- [Contact Us](#)

User: Natasha Richards

Last Visit: 14-Oct-2009

Services Available to you:

- [Roam](#)
- [Carto](#)
- [Classic](#)
- [Postcode Query](#)
- [Gazetteer Query](#)
- [Gazetteer Plus](#)
- [Data Download](#)
- [MasterMap Download](#)
- [Boundary Download](#)
- [Gazetteer Download](#)
- [Unlock](#)

Welcome to Digimap - Ordnance Survey maps and data online.

Click on the icon for the service you wish to use.

Do you want to make a map?



**Roam
BETA**
Click here to read about known issues. [More details ?](#)



Carto
Advanced map creation. Specify map content, area, scale and print size. [More details ?](#)



Classic
Simple map creation. View and print maps at fixed scales. [More details ?](#)

Do you want to find out about a place name or a postcode?



Gazetteer Query
Simple search for a place name to find its location. [More details ?](#)



Gazetteer Plus
Advanced search for place names by location or attributes. Also allows download of selected records. [More details ?](#)



Postcode Query
Search using a specific postcode to see its area and related attributes. [More details ?](#)



Unlock
Middleware gazetteer service and developer tools for georeferencing and tagging (now a Digimap Service). [More details ?](#)

Do you want to download data?

Tools for Advanced Users



Data Download Services
Tools for downloading Ordnance Survey data can be found here



Web Services (not available)
If you would like to trial this service, please contact EDINA for more information.

[Terms of Use](#)

- [Help](#)
- [Getting Started](#)
- [About Mapping Products](#)
- [Copyright/Terms of Use](#)
- [Accessibility Statement](#)

- [About Digimap OS](#)
- [Local Information](#)
- [Contact Us](#)

User: Natasha Richards

Last Visit: 14-Oct-2009

Services Available to you:

[Roam](#)
[Carto](#)
[Classic](#)
[Postcode Query](#)
[Gazetteer Query](#)
[Gazetteer Plus](#)
[Data Download](#)
[MasterMap Download](#)
[Boundary Download](#)
[Gazetteer Download](#)
[Unlock](#)

Data Download Services

Click on the icon for the service you wish to use.

Do you want to download data?

Tools for Advanced Users



Data Download

Select and download Ordnance Survey digital map data tiles for use in GIS or CAD. [More details ?](#)



MasterMap Download

Download OS MasterMap digital map data for use in GIS or CAD. [More details ?](#)



Boundary Download

Select and download postcode and boundary data. [More details ?](#)



Gazetteer Download

Download the complete 1:50,000 scale gazetteer (derived from OS Landranger series). [More details ?](#)



Gazetteer Plus

Search for and download selected records from the 1:50 000 Scale Gazetteer. [More details ?](#)

[Terms of Use](#)

Welcome to the Data Download facility

This facility allows you to select, search for and download Ordnance Survey map data.

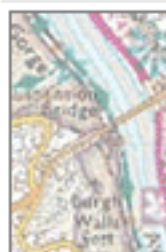
[< Start Again](#)

- 1. Product/Format
- 2. Search
- 3. Search Results
- 4. Choose Data
- 5. Download

Choose Product & Format: Please select **ONE** product option below then click **Continue** at the bottom of the page.



OS 1:10000 Scale Raster
 TIFF (Compressed)



OS 1:25000 Scale Colour Raster
 TIFF (Compressed)



OS 1:50000 Scale Colour Raster
 TIFF (Compressed)



OS Meridian 2, 1:50000
 NTF
 DXF



OS Strategi, 1:250000
 NTF
 DXF
 SHP
 MID/MIF




OS Land-Form PROFILE, 1:10000
 NTF



OS Land-Form PROFILE DTM, 1:10000
 NTF



OS Land-Form PANORAMA, 1:50000
 NTF
 DXF



OS Land-Form PANORAMA DTM, 1:50000
 NTF
 DXF

[Continue >](#)

Not what you are looking for?



Try the **MasterMap Download** and download MasterMap Topography and ITN data.



Try the **Boundary Download** for postcode, administration and other boundary datasets.



Try the **Gazetteer Download** and download the 1:50,000 Scale Gazetteer.

[Terms of Use](#)

Welcome to the Data Download facility

This facility allows you to select, search for and download Ordnance Survey map data.

[< Start Again](#)

- 1. Product/Format
- 2. Search
- 3. Search Results
- 4. Choose Data
- 5. Download

Search: use **ONE** of the search methods below to find your area of interest. You can enter a place name, postcode, data tile name, national grid reference or easting/northing. Alternatively, you can click directly on the map.

Place name:

Postcode:

Tile name:

Grid ref:

**Easting/
Northing:** ,

**Bounding
Box:** , (NE)
 , (SW)

[Search >](#)



© Crown Copyright

[Terms of Use](#)

Welcome to the Data Download facility

This facility allows you to select, search for and download Ordnance Survey map data.

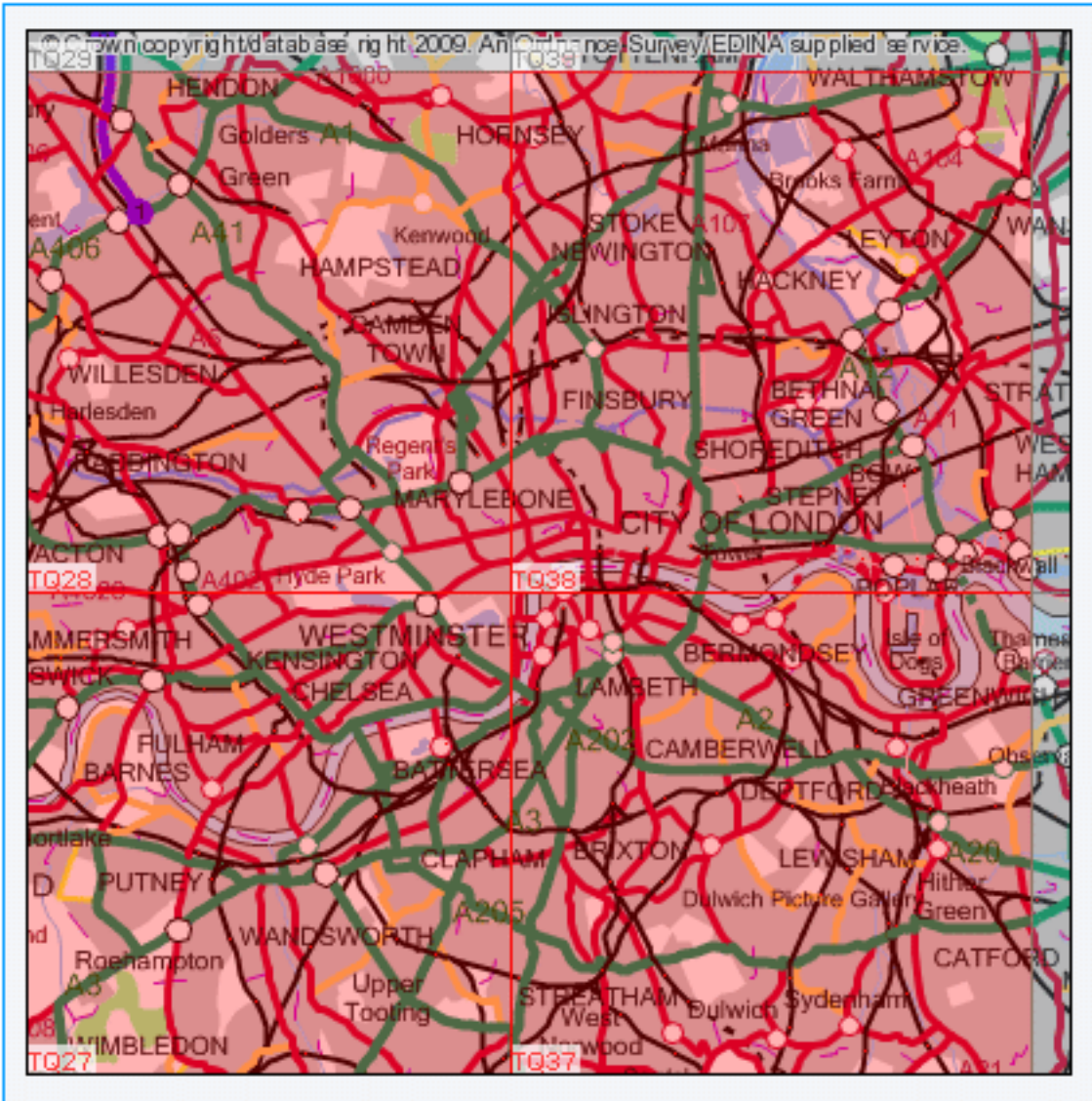
[Start Again](#)

- 1. Product/Format
- 2. Search
- 3. Search Results
- 4. Choose Data
- 5. Download

Choose Data: data tiles can be selected and de-selected by clicking on the map, or by selecting them from the list. Tiles must be highlighted on the map if you wish to download them. Click "Show selection on map" to update the map display to reflect your choice.



Tile list (9 tiles) (4 selected)
You may select 100 tiles.



- tq39
- tq37
- tq28
- tq38
- tq29
- tq27
- tq49
- tq47
- tq48

[Show selection on map](#)

NOTE: you are only able to download data for the area which is visible on this map.

[Continue](#)

Welcome to the Data Download facility

This facility allows you to select, search for and download Ordnance Survey map data.

[< Start Again](#)

1. Product/Format

2. Search

3. Search Results

4. Choose Data

5. Download

Download Data: select one of the data delivery options below and click "Extract Data".

Your Data Summary

OS Meridian 2 | 4 tiles | total size: 9MB approx. (uncompressed)

tile tq28 size 2MB

tile tq38 size 3MB

tile tq27 size 2MB

tile tq37 size 2MB

Archiving and Compression

You have a variety of options to choose from. For Unix systems, tar is the preferred archiving mechanism whilst gzip is the preferred compression option. These can be combined to yield a gzipped tar file. For Windows systems, the zip format is most commonly used. This format always compresses, and can optionally archive as well. Mac users are recommended to use no compression.

Compression Options	Recommended for...
<input type="radio"/> no archiving or compression	Mac, Fast internet connection
<input checked="" type="radio"/> zip archive	Windows systems
<input type="radio"/> Tar archive, no compression	Unix/Linux/Mac OSX systems, fast internet connection
<input type="radio"/> Tar archive, gzip compression	Unix/Linux/Mac OSX systems

File Sizes

WARNING: SOME DATA ARE VERY LARGE. IT CAN TAKE UP TO 30 MINUTES FOR YOUR DATA TO BE RETURNED. PLEASE BE PATIENT. DO NOT ATTEMPT TO RETRIEVE YOUR DATA AGAIN WITHIN 30 MINUTES.

[Extract Data >](#)
[Terms of Use](#)

Welcome to the Data Download facility

This facility allows you to select, search for and download Ordnance Survey map data.

[< Start Again](#)

1. Product/Format

2. Search

3. Search Results

4. Choose Data

5. Download

Retrieving data: Job number

Your job is **still being processed**.

[Click here](#) to re-check the status of your request.

[Terms of Use](#)